

**LOCAL TRAFFIC COMMITTEE
REPORTS**

Meeting No:	5-24/25	File No	-----
Date:	Thursday 13 March 2025	Time:	9:30am
Location:	Eurobodalla Shire Council – Glass Meeting Room		

ATTENDANCE

Thomas Franzen (ESC Division Manager, Technical Services), Daniel Weekes (Acting Traffic Coordinator), Donna Binns (Transport for NSW), Brad Ross (Transport for NSW), Katherine Buttsworth (ESC Road Safety Officer), Kelly-Ann Marshall (ESC Surveillance Officer, Maintenance), Senior Sgt Angus Duncombe (NSW Police), Councillor Laurence Babington, Scott McNairn (ESC Events Coordinator), Isaac Nagawidjaja (Transport for NSW), Sheree Ward (ESC Infrastructure Support Officer).

APOLOGIES

James Thompson (ESC Transport and Stormwater Engineer), Chief Inspector John Sheehan (NSW Police), Senior Sgt Scott Britt (NSW Police)

ITEM 4 - OUTSTANDING ITEMS**OUTSTANDING ITEMS**

2024.RT.018.339 - Hill Street, Batemans Bay McDonalds RM335592/24

2024.RT.023.346 – Glenella Road, RM336559/24

2024.RT.025.349 - Clyde view Road RM336741/24

2024.RT.035.352 - David Ave Batehaven RM337771/24

2025.RT.003.361 – Berrima Street, Catalina RM343092/25

2025.RT.001.359 - Broulee Head Carpark Line making – RM340461/25

ROAD TRANSPORT (SAFETY & TRAFFIC MANAGEMENT) ACT ITEMS FOR DETERMINATION

5.1 2025.RT.013 - Edward Road, Batehaven - No stopping signs

RECOMMENDATION

That Council Plan 5490_Q_01 to install No Stopping signs along Edward Road, Batehaven be approved.

BACKGROUND

At the conclusion to the upgrade of the shared pathway along Edward Road, a road safety audit was undertaken by AMWC. The road safety audit recommended the installation of No Stopping signs to mitigate the risk associated with cars parking adjacent to the shared pathway.

CONCLUSION

Approval will enable Council to implement recommendations of the road safety audit, improving safety and encouraging active transport.

**LOCAL TRAFFIC COMMITTEE
REPORTS**

Meeting No: 5-24/25**File No** -----**Date:** Thursday 13 March 2025**Time:** 9:30am**Location:** Eurobodalla Shire Council – Glass Meeting Room

5.2 2025.RT.014 - Intersection Murray/Hawdon – Mountable roundabout (MHI No.23)**RECOMMENDATION**

That Council Plan 4211-E-00 plan to install signs and lines plan for Mountable Roundabout at the intersection of Murray and Hawdon Street, Moruya be approved.

BACKGROUND

This project is a component of the larger Moruya housing infrastructure project that supports the actions and outcomes of the Eurobodalla Local Strategic Planning Statement and the NSW Government's Regional Housing Taskforce to support greater housing availability and diversity. Council will build roads, drainage systems, pedestrian facilities, footpaths and upgrade the local water and sewer infrastructure to reduce impediments for future development, encouraging development and subsequent housing supply.

CONCLUSION

Approval will enable construction of essential infrastructure needed for Moruya.

5.3 2025.RT.015 - Intersection Murray/Thomas – Mountable roundabout (MHI No.19)**RECOMMENDATION**

That Council Plan 4211-D-00 plan to install signs and lines plan for Mountable Roundabout at the intersection of Murray and Thomas Street, Moruya be approved.

BACKGROUND

This project is a component of the larger Moruya housing infrastructure project that supports the actions and outcomes of the Eurobodalla Local Strategic Planning Statement and the NSW Government's Regional Housing Taskforce to support greater housing availability and diversity. Council will build roads, drainage systems, pedestrian facilities, footpaths and upgrade the local water and sewer infrastructure to reduce impediments for future development, encouraging development and subsequent housing supply.

CONCLUSION

Approval will enable construction of essential infrastructure needed for Moruya.

5.4 2025.RT.016 - Intersection Evans and Albert – Mountable roundabout (MHI No.16)**RECOMMENDATION**

That Council Plan 5491-A-00 plan to install signs and lines plan for Mountable Roundabout at the intersection of Evans and Albert Street, Moruya be approved.

BACKGROUND

**LOCAL TRAFFIC COMMITTEE
REPORTS**

Meeting No:	5-24/25	File No	-----
Date:	Thursday 13 March 2025	Time:	9:30am
Location:	Eurobodalla Shire Council – Glass Meeting Room		

This project is a component of the larger Moruya housing infrastructure project that supports the actions and outcomes of the Eurobodalla Local Strategic Planning Statement and the NSW Government's Regional Housing Taskforce to support greater housing availability and diversity. Council will build roads, drainage systems, pedestrian facilities, footpaths and upgrade the local water and sewer infrastructure to reduce impediments for future development, encouraging development and subsequent housing supply.

CONCLUSION

Approval will enable construction of essential infrastructure needed for Moruya.

5.5 2025.RT.017 - Albert Street @ Moruya High School – (MHI No.17)**RECOMMENDATION**

That Council Plan 4841-F-00 plan to install signs and lines plan for the raised pedestrian crossing on Albert St, east of Vulcan St, Moruya be approved.

BACKGROUND

This project is a component of the larger Moruya housing infrastructure project that supports the actions and outcomes of the Eurobodalla Local Strategic Planning Statement and the NSW Government's Regional Housing Taskforce to support greater housing availability and diversity. Council will build roads, drainage systems, pedestrian facilities, footpaths and upgrade the local water and sewer infrastructure to reduce impediments for future development, encouraging development and subsequent housing supply.

CONCLUSION

Approval will enable construction of essential infrastructure needed for Moruya.

5.6 2025.RT.019 - Narooma Golf Club Entry Sign**RECOMMENDATION**

That Council Plan 5490-N-01 plan to install a sign at the entry of the Narooma Golf Club carpark be approved.

BACKGROUND

The Narooma Golf Club has requested the installation of a "Give Way" sign at the entry/exit of its carpark to improve safety for both club patrons and the broader community. The request arises from increased traffic congestion, during school pick-up times, as parents use the club's carpark to collect their children from the nearby school. While the club permits this use, the absence of clear traffic direction has led to confusion and an accident. To prevent further incidents and enhance safety, the club is seeking approval for the installation of a "Give Way" sign to regulate traffic flow and reduce the risk of collisions.

CONCLUSION

**LOCAL TRAFFIC COMMITTEE
REPORTS**

Meeting No:	5-24/25	File No	-----
Date:	Thursday 13 March 2025	Time:	9:30am
Location:	Eurobodalla Shire Council – Glass Meeting Room		

Approval will enable placement of a giveaway sign, improving safety and access in and out of the golf club carpark.

ITEM 6 - INFORMAL ITEMS FOR DISCUSSION**6.1** 2025.SE.009 Distinguished Gentlemen's Ride 2025

The Distinguished Gentleman's Ride 2025 will be held from 9am to 2.00 pm on the 18th of May 2025. The event is a group Motorbike ride around the Narooma/Dalmeny area in aid of raising awareness for prostate cancer and men's mental health. No changes or amendments to existing road conditions or signs are proposed. The event has been added as an agenda item to ensure appropriate notice has been given to key stakeholders including NSW Police and Transport for New South Wales.

6.2 2025.SE.010 Narooma Oyster Festival 2025**RECOMMENDATION**

That the submitted Traffic Guidance Scheme and Event Signage Plan for Narooma Oyster Festival 2025 to be held on the 2nd to 4th of May 2025, subject to approval by the NSW Police, and Transport for New South Wales, be approved.

BACKGROUND

The Narooma Oyster Festival, one of the largest events in Eurobodalla, will take place from the 2nd to 4th of May 2025, at Quota Park, Narooma, attracting approximately 10,000 attendees. The event involves installing infrastructure on and around surrounding roads, with soft closures in place to facilitate safe setup. Once hard infrastructure is installed, road closures will be implemented to ensure patron safety.

CONCLUSION

Approval of the Traffic Guidance Scheme and Event Signage for Narooma Oyster Festival 2025 will enable the event to proceed.

6.3 2025.SE.011 Fox Superflow 2025**RECOMMENDATION**

That the submitted Traffic Guidance Scheme and Event Signage Plan for Fox Superflow 2025 to be held on the 14th to 16th of March 2025, subject to approval by the NSW Police and Transport for New South Wales, be approved.

BACKGROUND

The Fox Superflow, an annual event hosted by Rocky Trails Entertainment, will take place on the 14th to 16th of March 2025, with approximately 100–250 competitors riding the trails in a timed competition. The event is approved by Forestry, with the Narooma MTB permit requiring changed traffic control on the Princes Highway as a permit condition. The 2024 event was the first held on the Narooma MTB Trails using the supplied TGS.

CONCLUSION



**LOCAL TRAFFIC COMMITTEE
REPORTS**

Meeting No: 5-24/25

File No -----

Date: Thursday 13 March 2025

Time: 9:30am

Location: Eurobodalla Shire Council – Glass Meeting Room

Approval of the Traffic Guidance Scheme and Event Signage for Fox Superflow 2025 will enable the event to proceed.

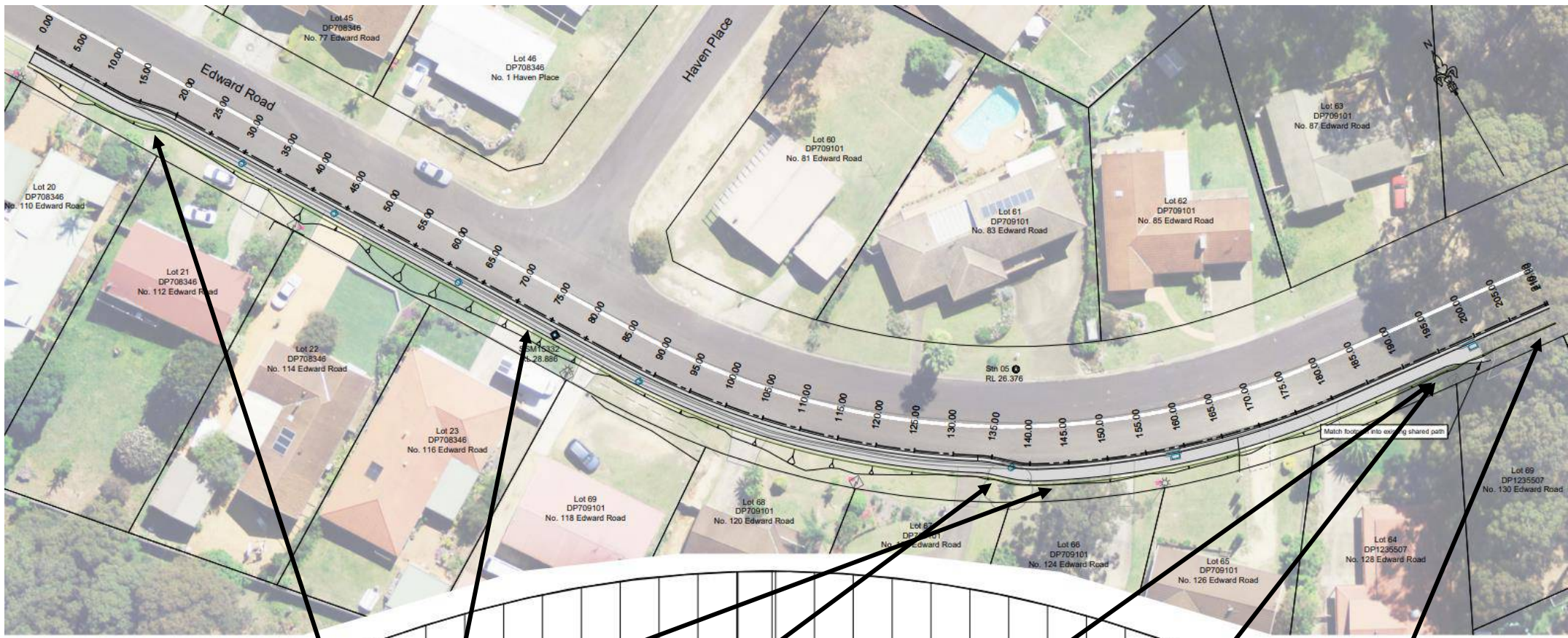
ITEM 7 – GENERAL BUSINESS

ITEM 8 – DEVELOPMENT APPLICATIONS

8.1

ITEM 9 – NEXT MEETING

10 April 2025



W4-3 - Road Narrows (symbolic)
SIGNAGE



W4-3 - Road Narrows (symbolic)

R5-400n - No Stopping

SIGNAGE



R5-400n - No Stopping

G9-57 - Watch For Bicycles

SIGNAGE



G9-57 - Watch For Bicycles

R8-2 - Shared Path

SIGNAGE



R8-2 - Shared Path

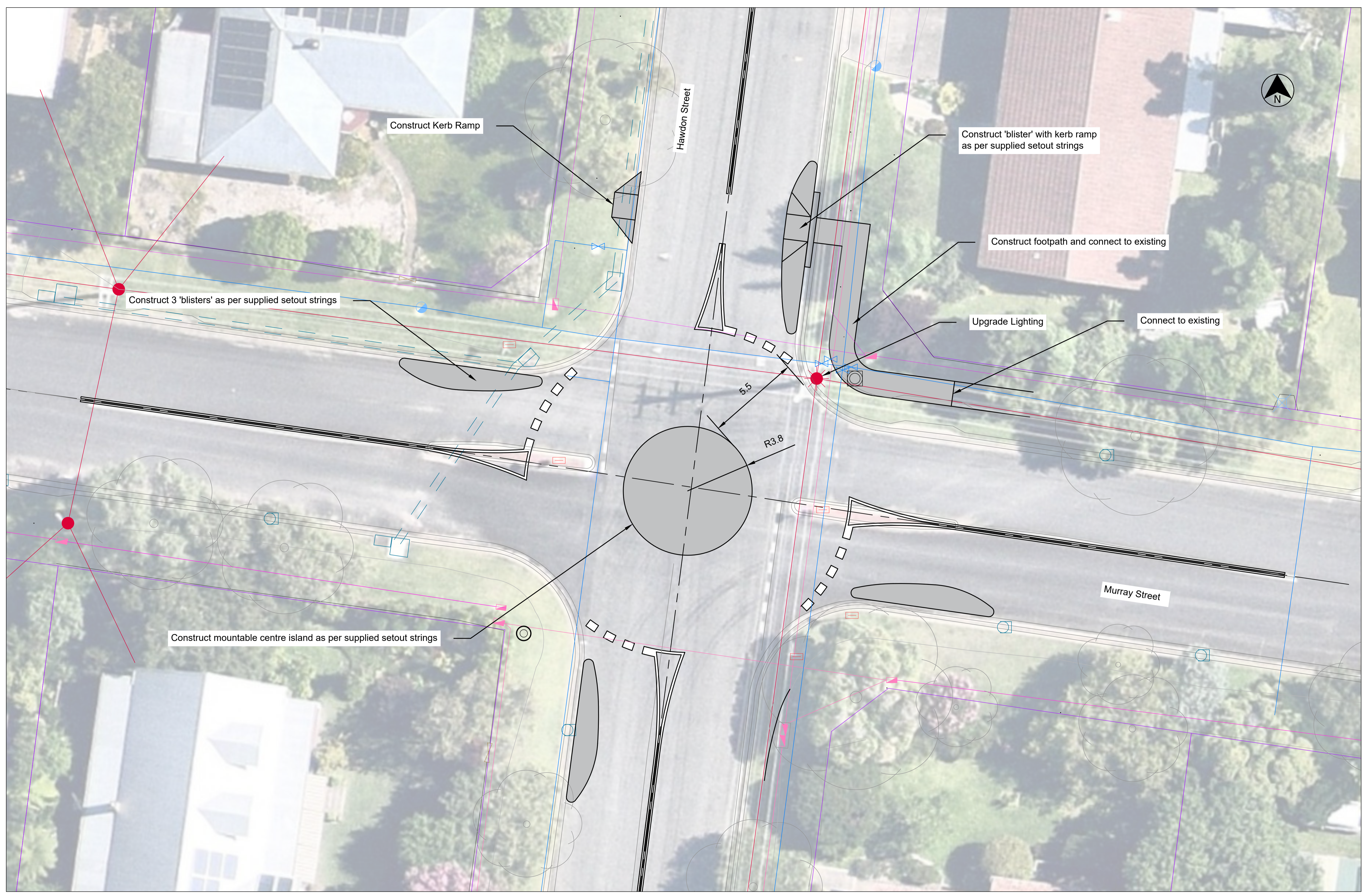


G9-58 - Cyclists Dismount


5490-Q-01

21/Feb/2025





File No(s)	Datum AHD - GDA94 / GDA2020
Job Number C	Survey No(s) .0
Cad Reference 4211-E-00.dwg	Surveyed IC
	Designed / Drawn BM



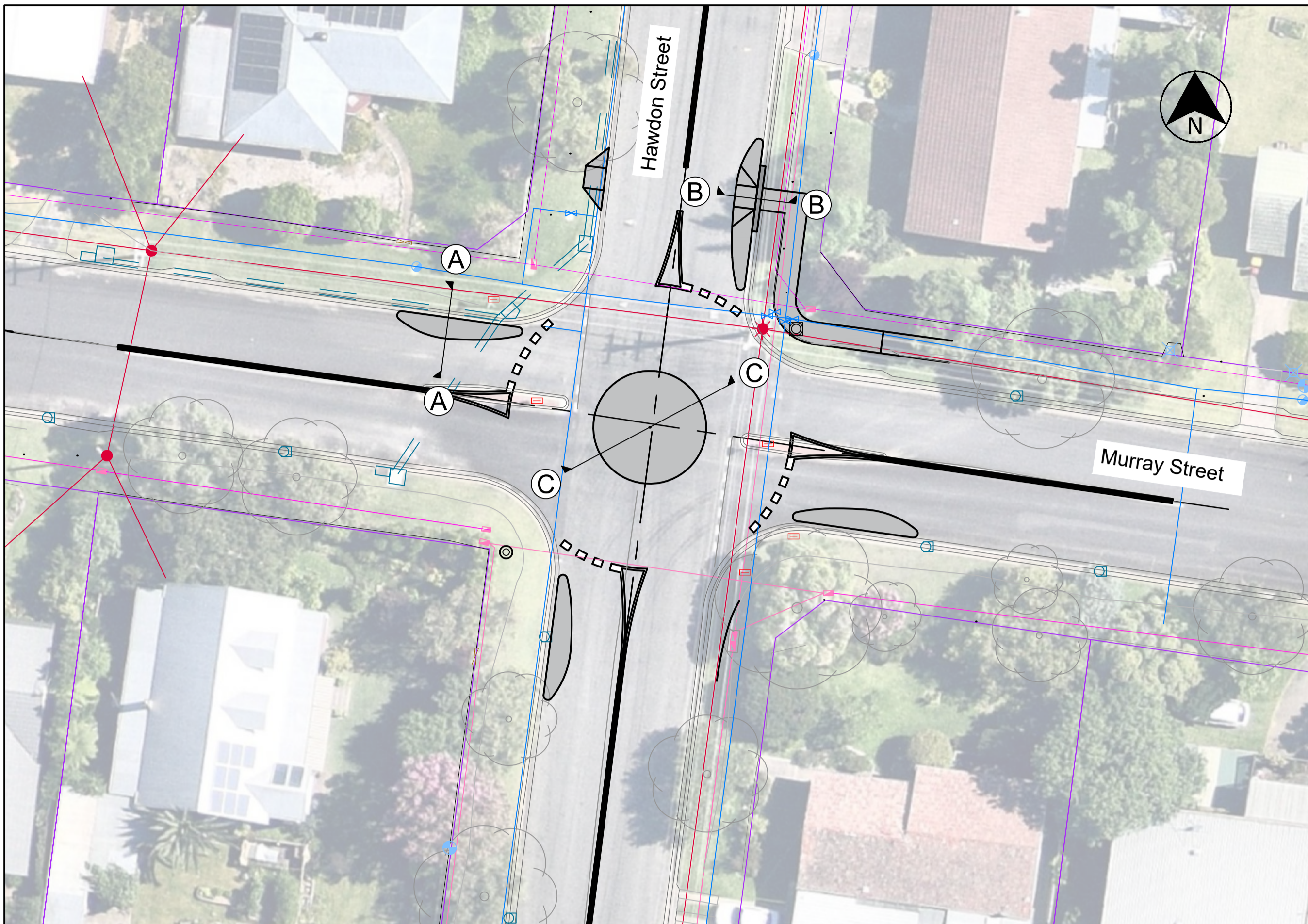
Checked	Reviewed
Design Coordinator Technical Services Date DD/MM/YYYY	Divisional Manager Technical Services Date DD/MM/YYYY

Amendment Details			By	Appd	Date
A					
DRAFT 00/00/20					
Development Approval NOT Required					



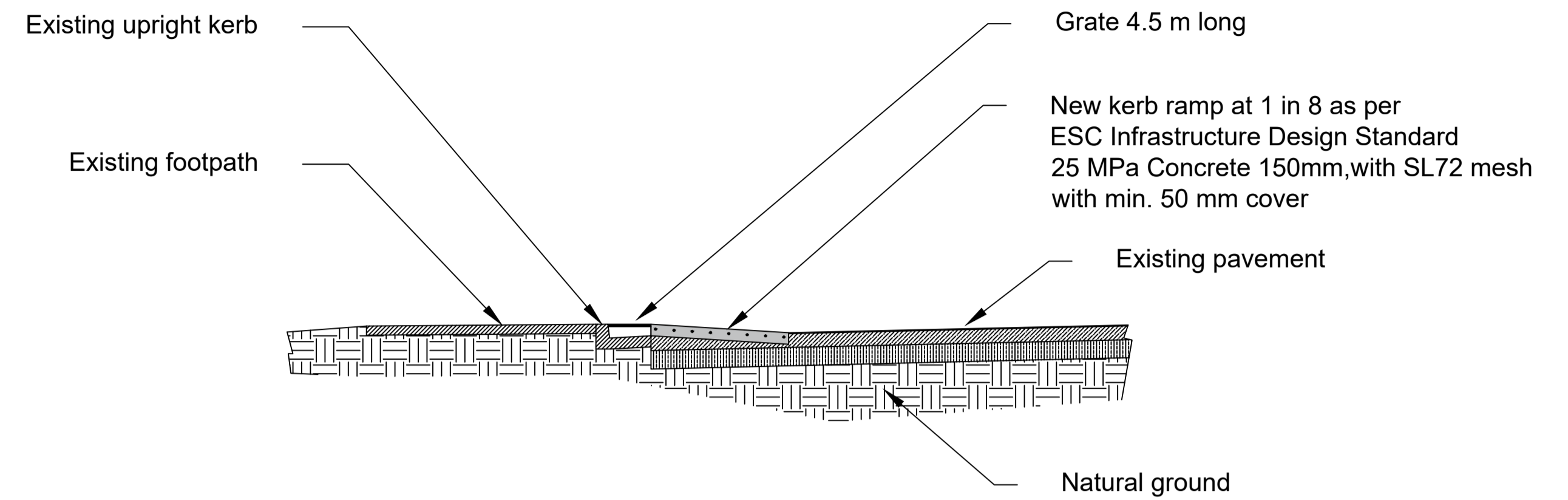
Moruya
Murray Street and Hawdon Street
Roundabout Construction
Plan View

Project No. 4211	
Set E	Sheet 1
Amendment	



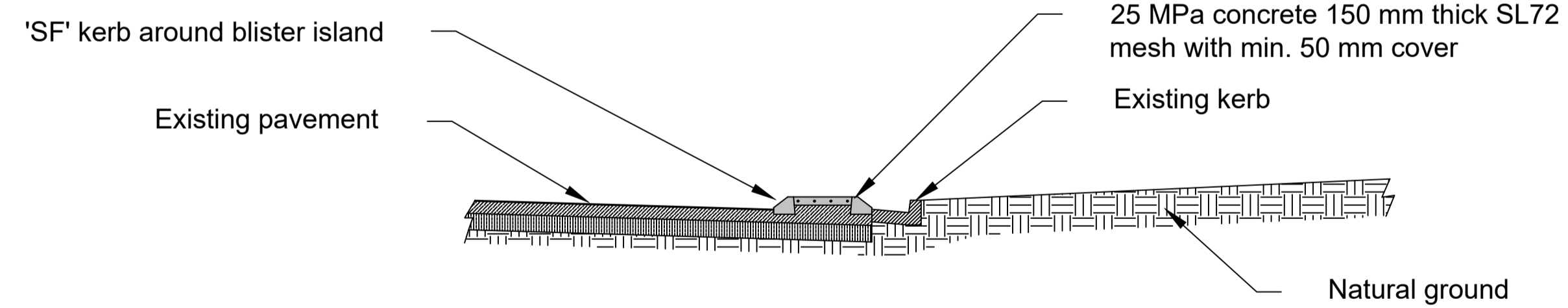
Overview Plan View

Scale 1:250



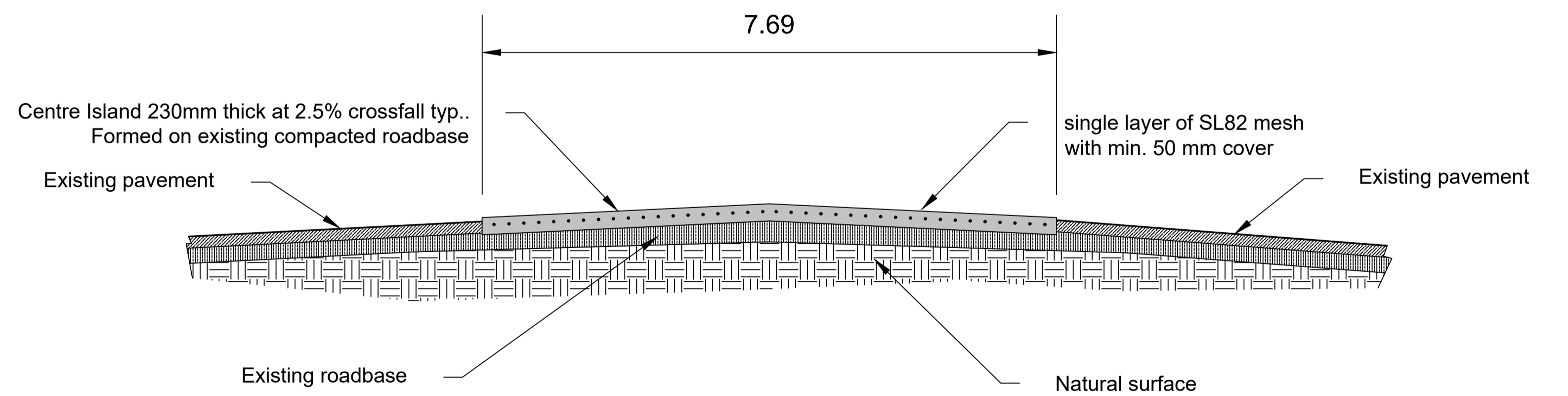
Section B-B

Scale 1:50



Section A-A

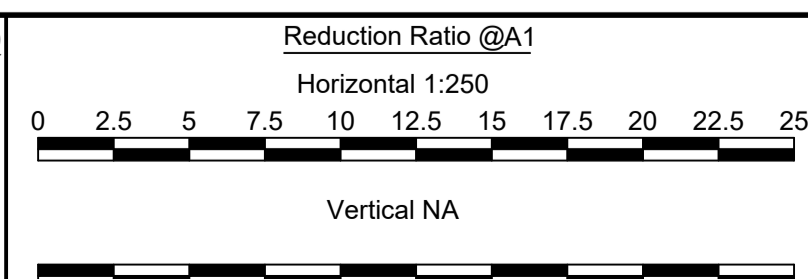
Scale 1:50



Section C-C

Scale 1:50

File No(s)	Datum AHD - GDA94 / GDA2020
Job Number C	Survey No(s) 0
Cad Reference 4211-E-00.dwg	Surveyed IC
	Designed / Drawn BM



Checked	Reviewed
Design Coordinator Technical Services Date DD/MM/YYYY	Divisional Manager Technical Services Date DD/MM/YYYY

Amendment Details	By	Appd	Date
A			

DRAFT 00/00/20

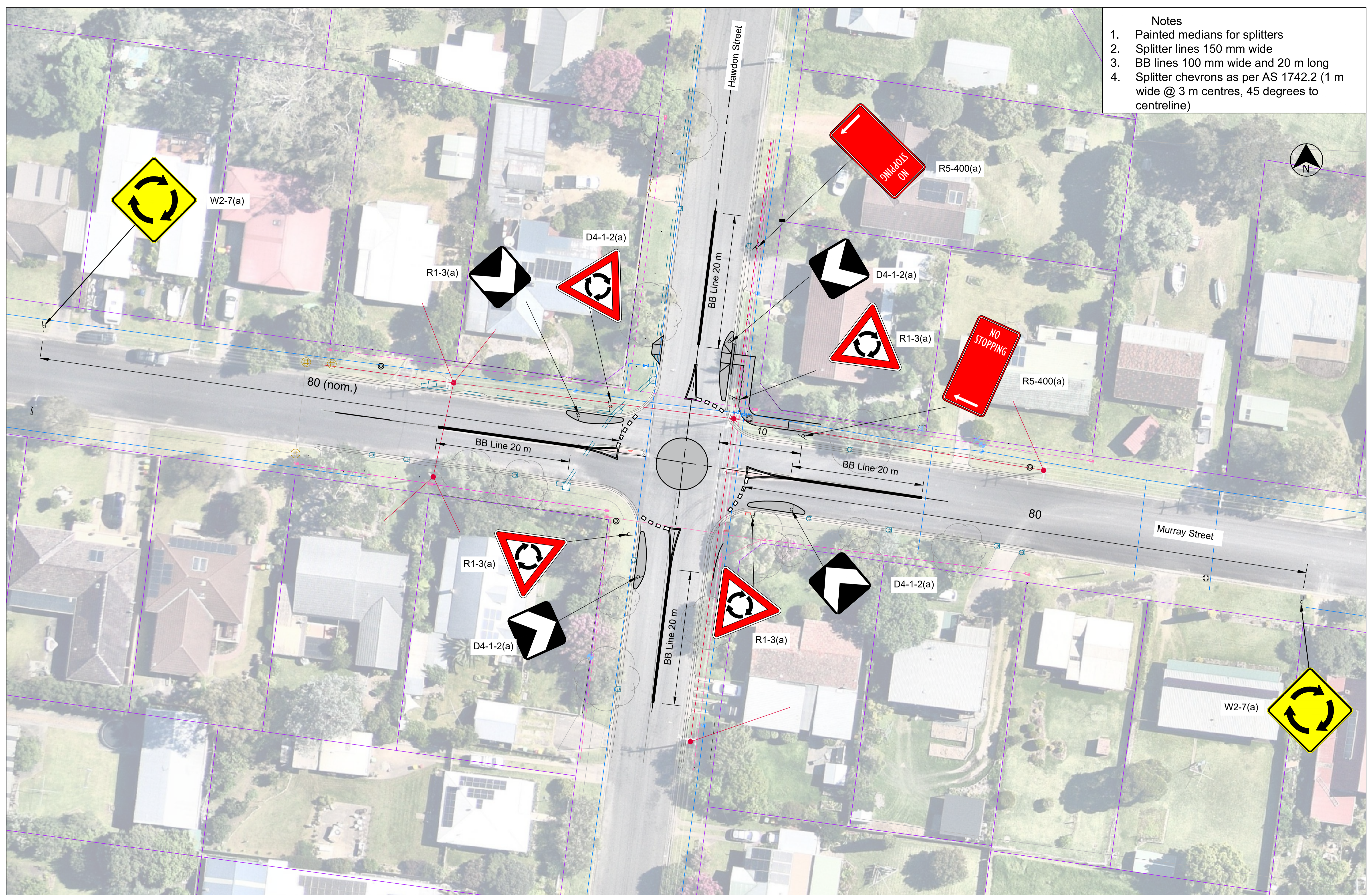
Development Approval NOT Required




Moruya
Murray Street and Hawdon Street
Roundabout Construction
Typical Sections

Project No. 4211	
Set E	Sheet 2
Amendment	

- Notes
1. Painted medians for splitters
 2. Splitter lines 150 mm wide
 3. BB lines 100 mm wide and 20 m long
 4. Splitter chevrons as per AS 1742.2 (1 m wide @ 3 m centres, 45 degrees to centreline)



File No(s)	Datum AHD - GDA94 / GDA2020
Job Number C	Survey No(s) 0
Cad Reference 4211-E-00.dwg	Surveyed IC
	Designed / Drawn BM



Checked

Design Coordinator
Technical Services
Date DD/MM/YYYY

Reviewed

Divisional Manager
Technical Services
Date DD/MM/YYYY

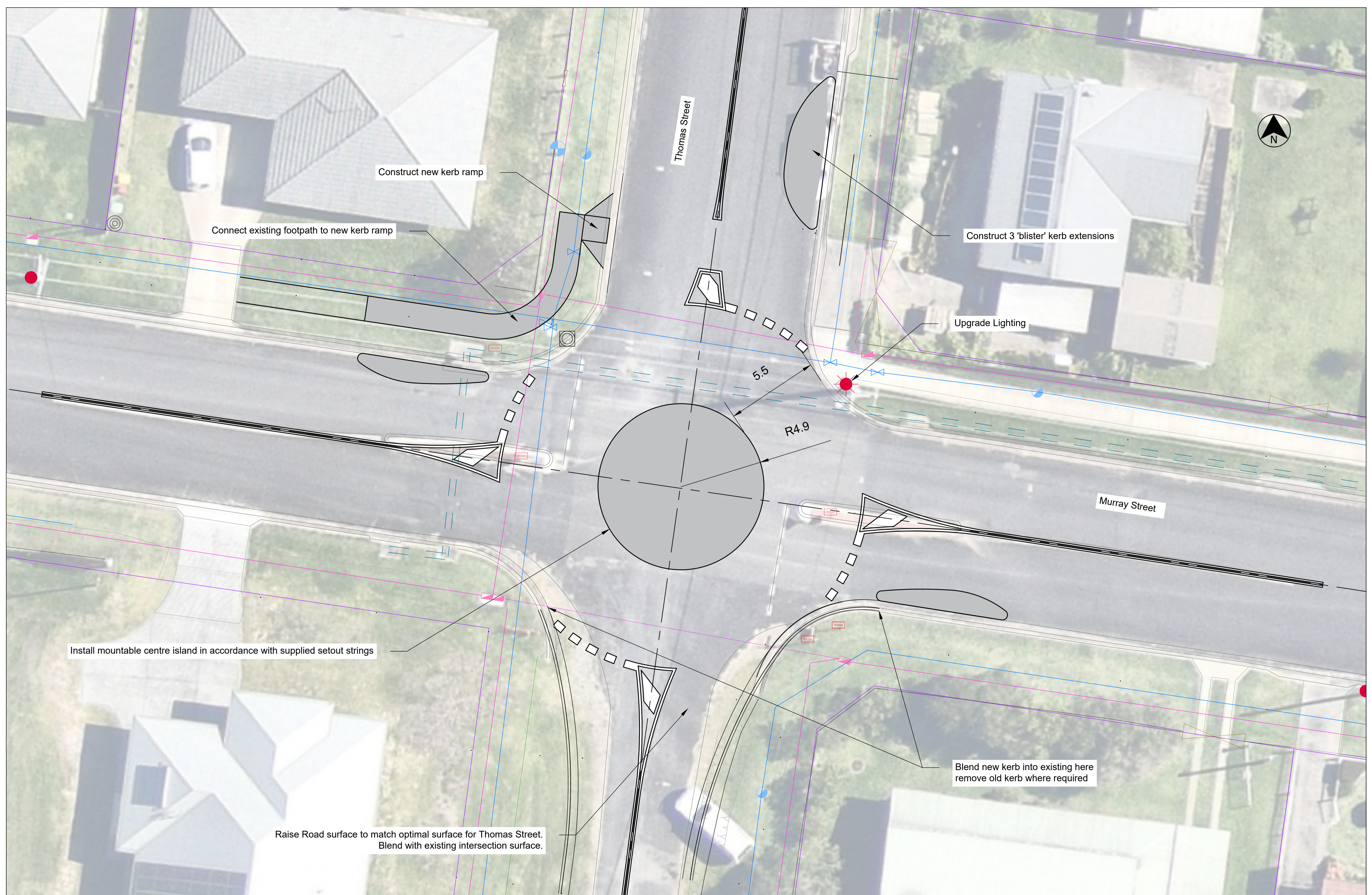
Amendment Details			By	Appd	Date
DRAFT 00/00/20					

Development Approval NOT Required




Moruya
Murray Street and Hawdon Street
Roundabout Construction
Signage and Line Marking Plan

Project No.	
4211	
Set	Sheet
E	3
Amendment	



File No(s)	Datum AHD - GDA2020
Survey No(s)	0
Job Number	Surveyed IC
Cad Reference	Designed / Drawn BM
4211-D-00.dwg	



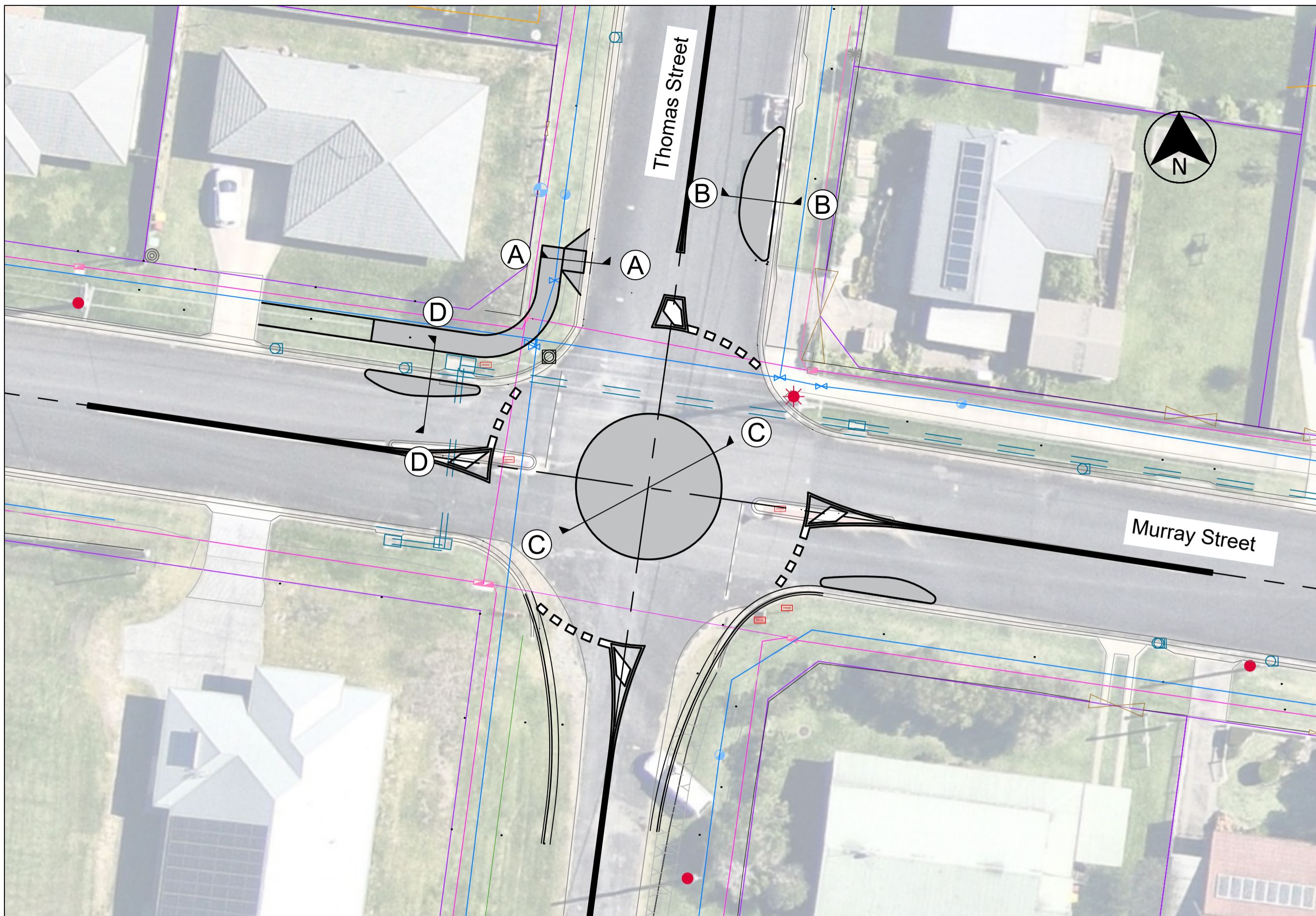
Checked	Reviewed
Design Coordinator Technical Services Date DD/MM/YYYY	Divisional Manager Technical Services Date DD/MM/YYYY

Amendment Details			By	Appd	Date
A	DRAFT 00/00/20				
Development Approval NOT Required					

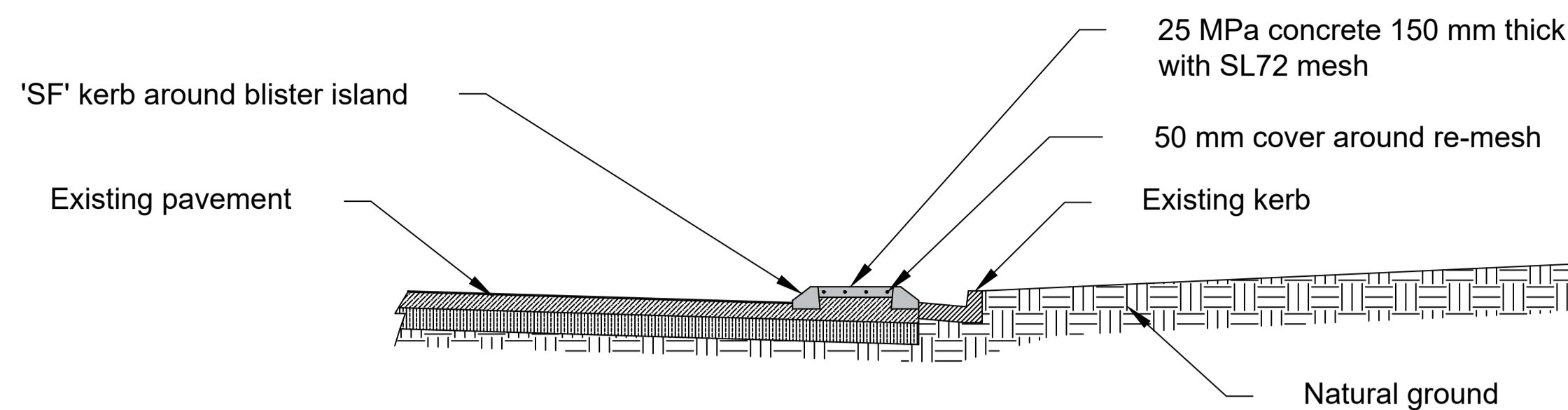


Moruya
 Murray Street and Thomas Street
 Roundabout Construction
 Plan View

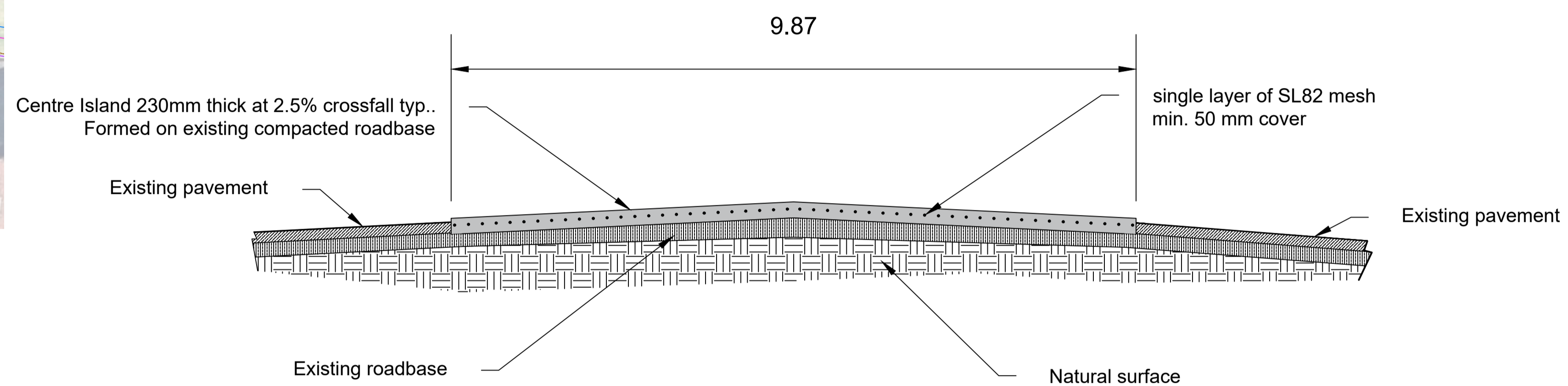
Project No.	
4211	
Set	Sheet
D	1
Amendment	



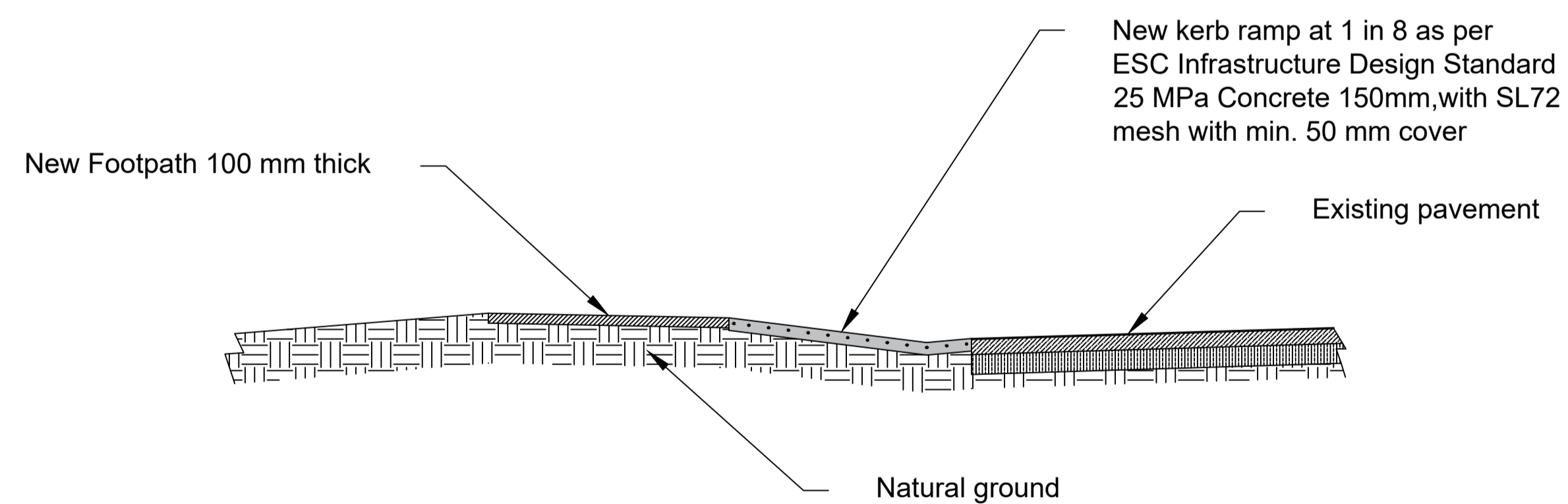
Overview Plan View
Scale 1:250



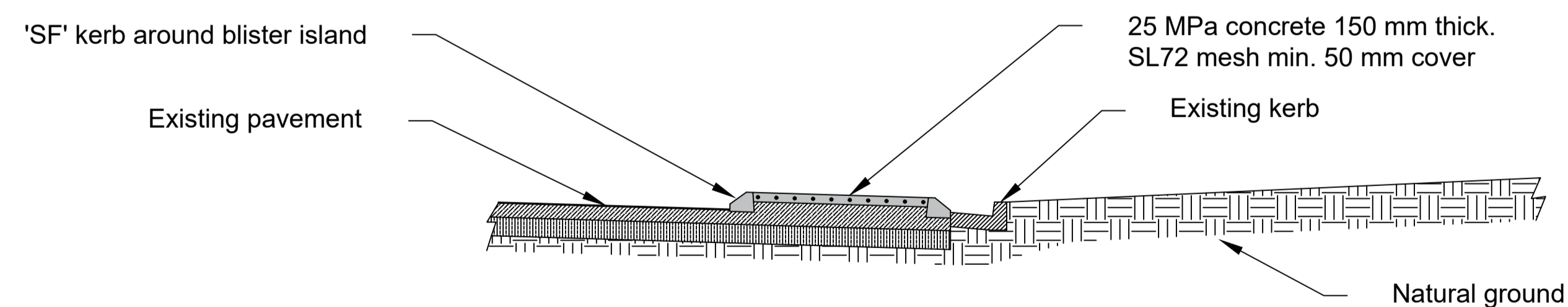
Section B-B
Scale 1:50



Section C-C
Scale 1:50



Section A-A
Scale 1:50



Section D-D
Scale 1:50

File No(s)	Datum AHD - GDA2020
Job Number	Survey No(s)
Cad Reference	Surveyed IC
4211-D-00.dwg	Designed / Drawn BM

Reduction Ratio @A1	
Horizontal 1:250	
0	2.5 5 7.5 10 12.5 15 17.5 20 22.5 25
Vertical NA	

Checked	Reviewed
Design Coordinator Technical Services Date DD/MM/YYYY	Divisional Manager Technical Services Date DD/MM/YYYY

Amendment Details	By	Appd	Date
A			

DRAFT 00/00/20

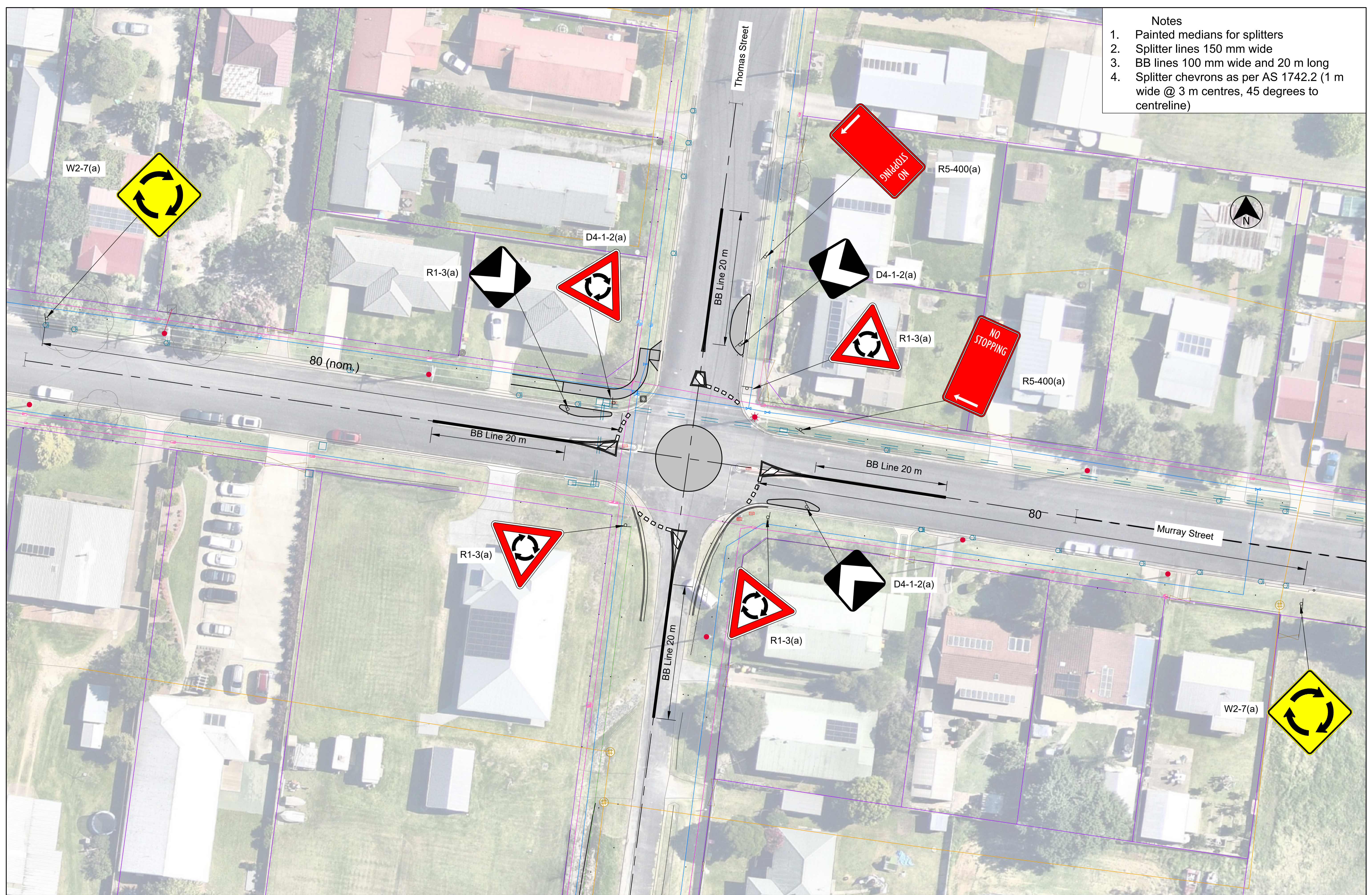
Development Approval NOT Required




Moruya
Evans Street and Albert Street
Roundabout Construction
Typical Sections

Project No.	
4211	
Set	Sheet
D	2
Amendment	

- Notes
1. Painted medians for splitters
 2. Splitter lines 150 mm wide
 3. BB lines 100 mm wide and 20 m long
 4. Splitter chevrons as per AS 1742.2 (1 m wide @ 3 m centres, 45 degrees to centreline)




File No(s)	Datum AHD - GDA2020
Job Number	Survey No(s)
Cad Reference	Surveyed
4211-D-00.dwg	Designed / Drawn



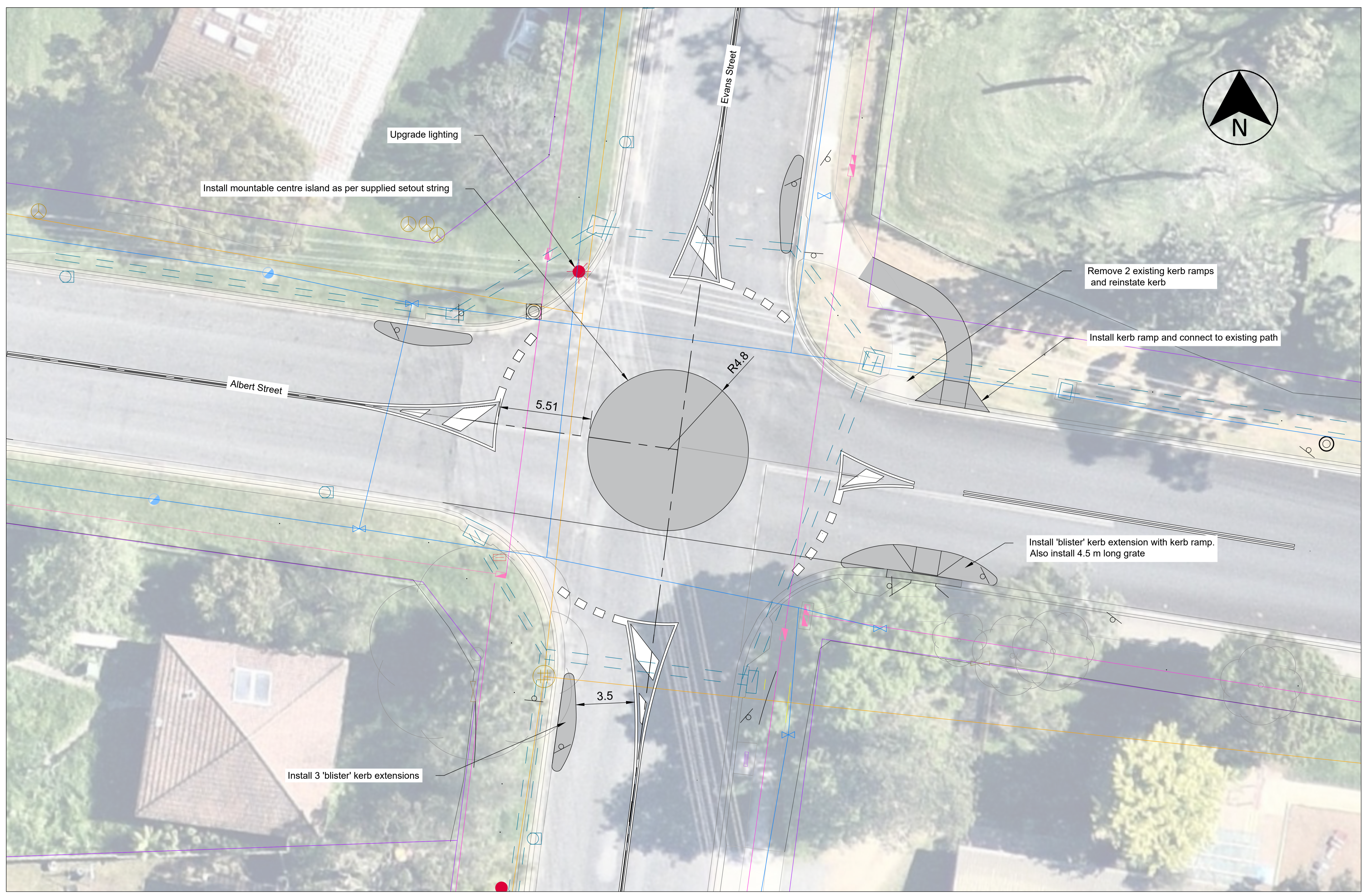
Checked	Reviewed
Design Coordinator	Divisional Manager
Technical Services	Technical Services
Date DD/MM/YYYY	Date DD/MM/YYYY

Amendment Details			By	Appd	Date
A					
DRAFT 00/00/20					
Development Approval NOT Required					



Moruya
 Thomas Street and Murray Street
 Roundabout Construction
 Signage and Line Marking Plan

Project No.	
4211	
Set	Sheet
D	3
Amendment	



File No(s)	Datum AHD - GDA2020
Survey No(s)	0
Job Number	5491-A-00.dwg
Cad Reference	Designed / Drawn BM

Reduction Ratio @A1	Horizontal 1:100
Vertical NA	

Checked	Design Coordinator Technical Services Date DD/MM/YYYY
---------	---

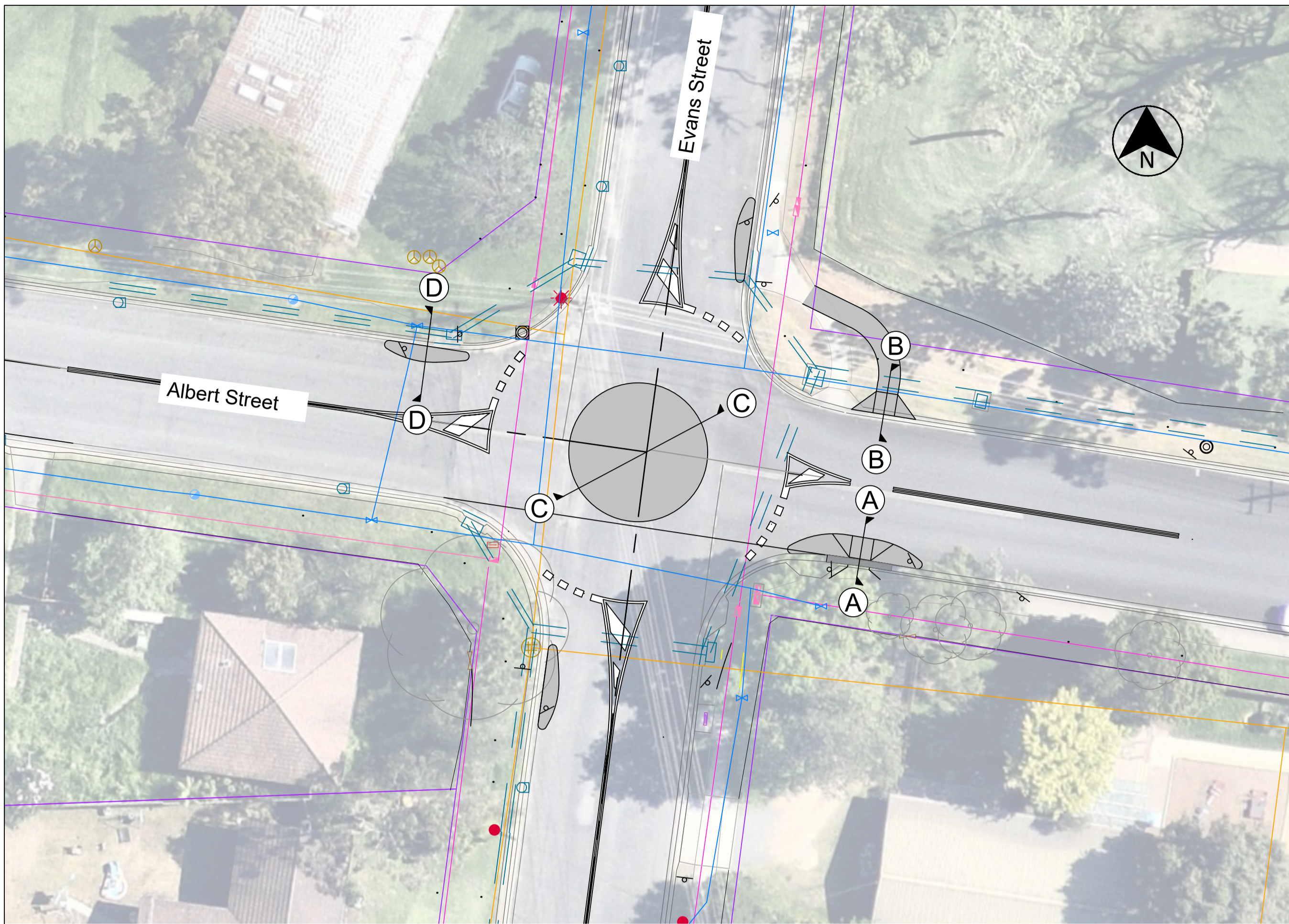
Reviewed	Divisional Manager Technical Services Date DD/MM/YYYY
----------	---

Amendment Details			By	Appd	Date
A	DRAFT 00/00/20				
Development Approval NOT Required					

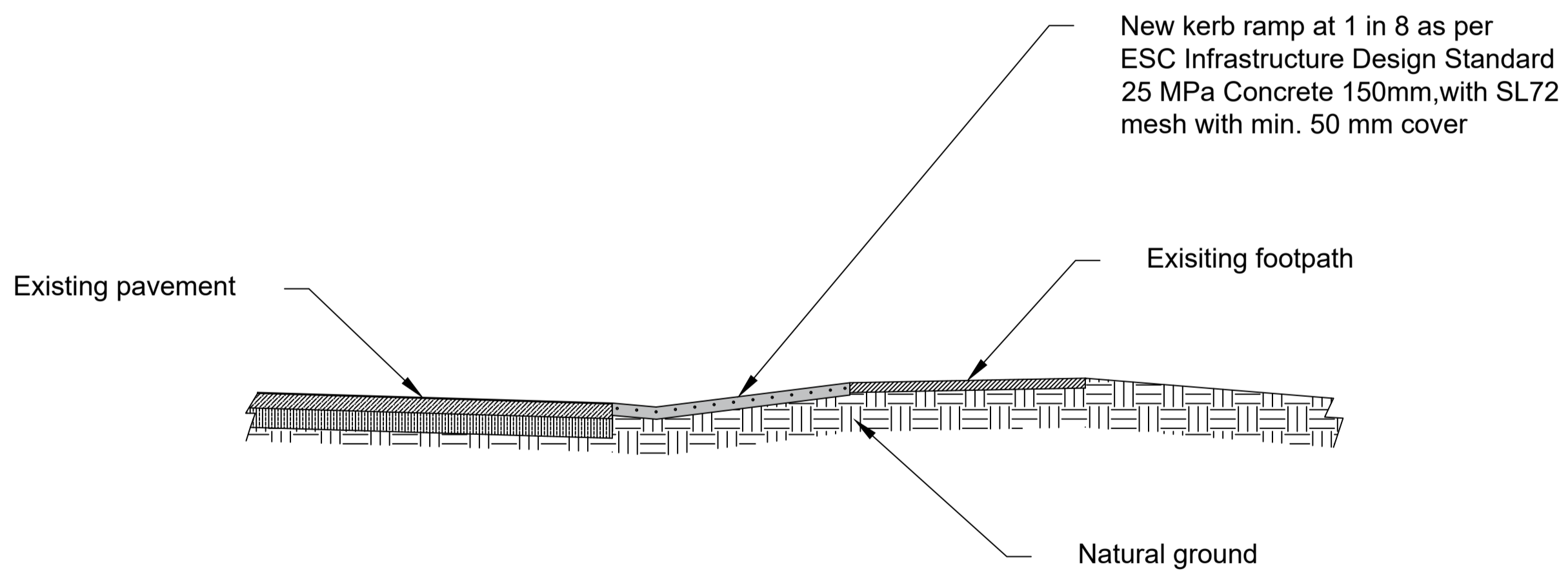


Moruya
 Evans Street and Albert Street
 Roundabout Construction
 Plan View

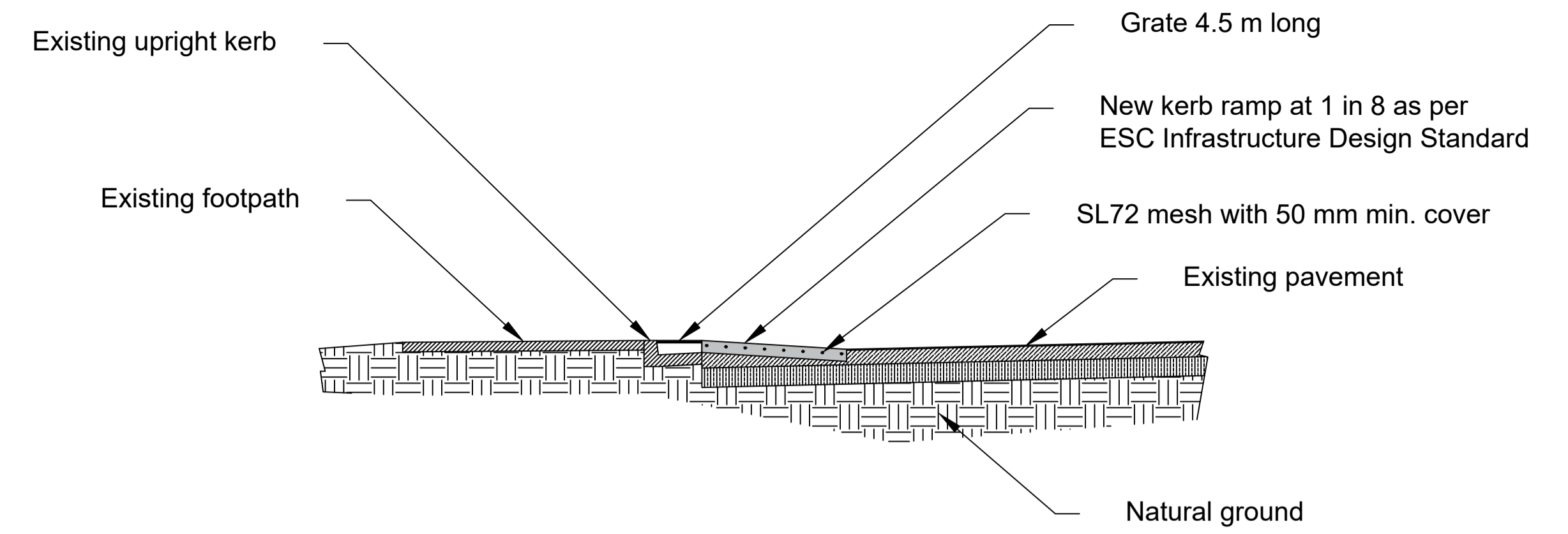
Project No.	
5491	
Set	Sheet
A	1
Amendment	



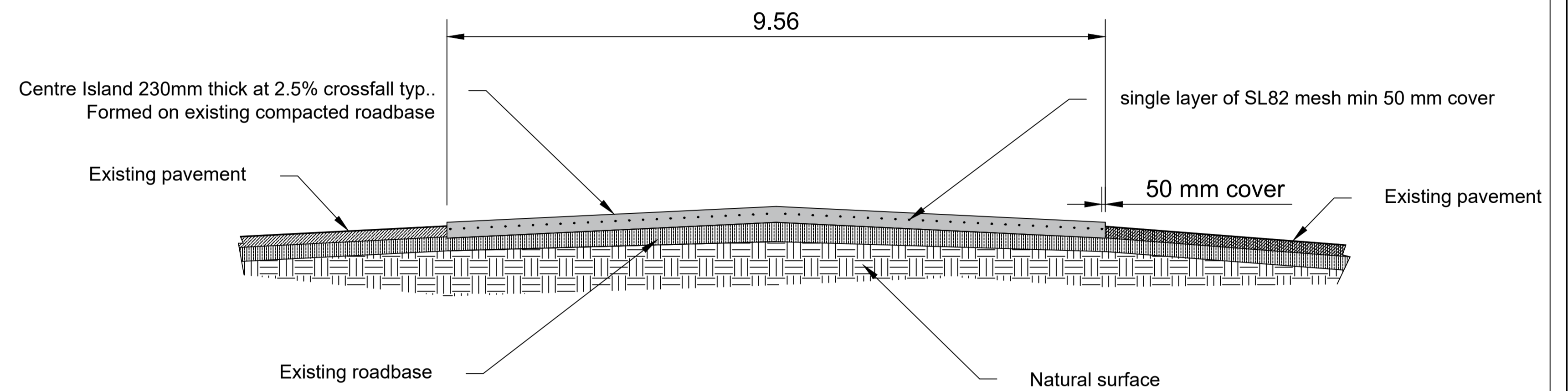
Overview Plan View
Scale 1:250



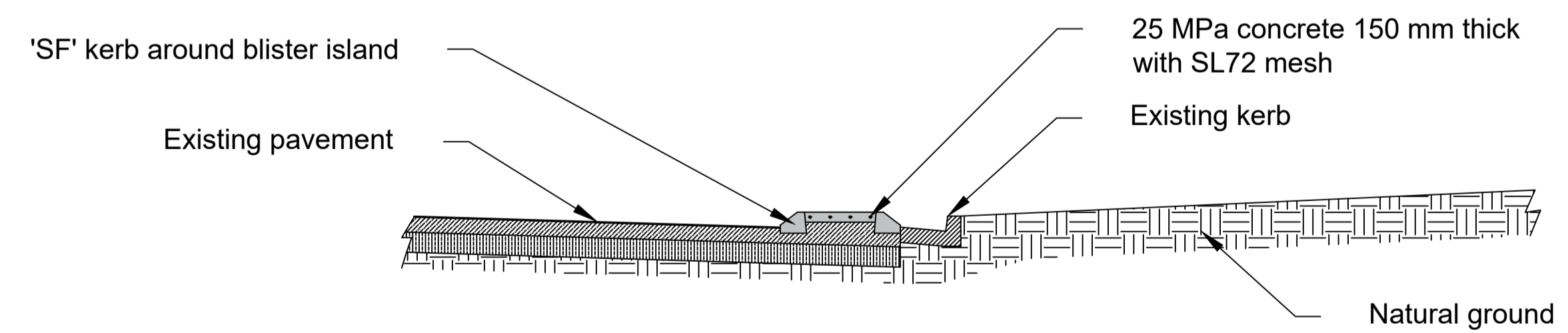
Section A-A
Scale 1:50



Section B-B
Scale 1:50



Section C-C
Scale 1:50



Section D-D
Scale 1:50

File No(s)	Datum AHD - GDA2020
Job Number	Survey No(s)
Cad Reference	Surveyed
5491-A-00.dwg	Designed / Drawn

Reduction Ratio @A1	Horizontal Scale As noted
Vertical Scale As Noted	

Checked	Reviewed
Design Coordinator	Divisional Manager
Technical Services	Technical Services
Date DD/MM/YYYY	Date DD/MM/YYYY

Amendment Details	By	Appd	Date
A			

DRAFT 00/00/20

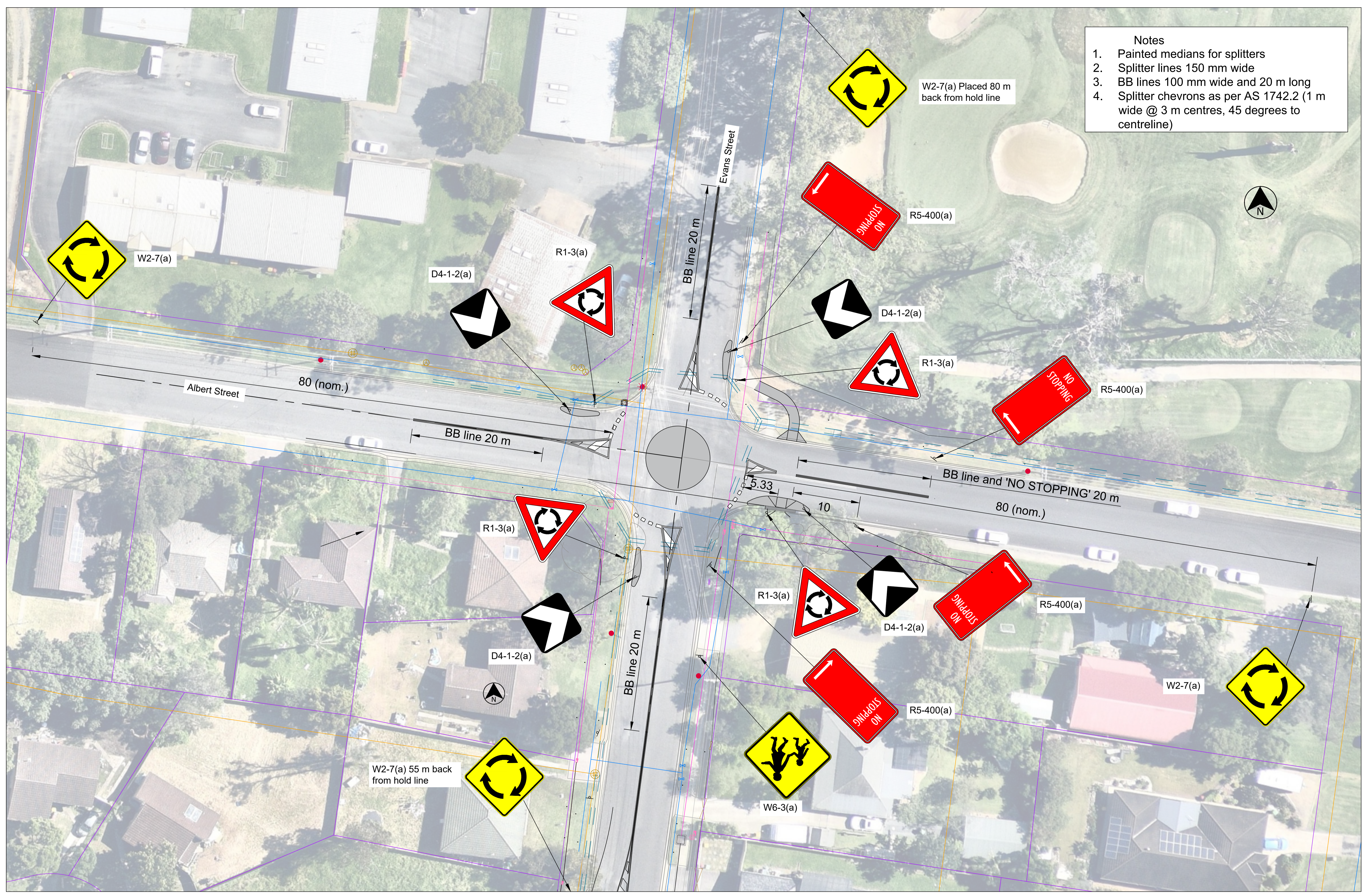
Development Approval NOT Required




Moruya
Evans Street and Albert Street
Typical Sections
Roundabout Construction

Project No.	5491
Set	Sheet
A	2
Amendment	

- Notes**
1. Painted medians for splitters
 2. Splitter lines 150 mm wide
 3. BB lines 100 mm wide and 20 m long
 4. Splitter chevrons as per AS 1742.2 (1 m wide @ 3 m centres, 45 degrees to centreline)



File No(s)	Datum AHD - GDA2020
Job Number	Survey No(s)
Cad Reference	Surveyed IC
5491-A-00.dwg	Designed / Drawn BM



Checked

Design Coordinator
Technical Services
Date DD/MM/YYYY

Reviewed

Divisional Manager
Technical Services
Date DD/MM/YYYY

Amendment Details			By	Appd	Date
DRAFT 00/00/20					
Development Approval NOT Required					



Moruya
Evans Street and Albert Street
Roundabout Construction
Signage and Line Marking Plan

Project No.	
5491	
Set	Sheet
A	3
Amendment	



Lot 6
DP 758754
Ballingalla Street

Lot 7007
DP 1122328
No. 3 Ballingalla Street

GIVE WAY
R1-2

New Line marking
yield line

Note:
Install R1-2 sign

File No(s) E	Datum GDA2020	Reduction Ratio @ Scale 1:100	Checked	Reviewed	Amendment Details	By	Appd	Date		Narooma Ballingalla Street Golf Club Intersection upgrade	Project No. 5490
Job Number N	Survey No(s) 0		Design Coordinator Technical Services Date	Divisional Manager Technical Services Date	A						Set N
Cad Reference _dwg	Surveyed XX				DRAFT 06/02/25						Amendment
Designed / Drawn ZD					Development Approval NOT Required						