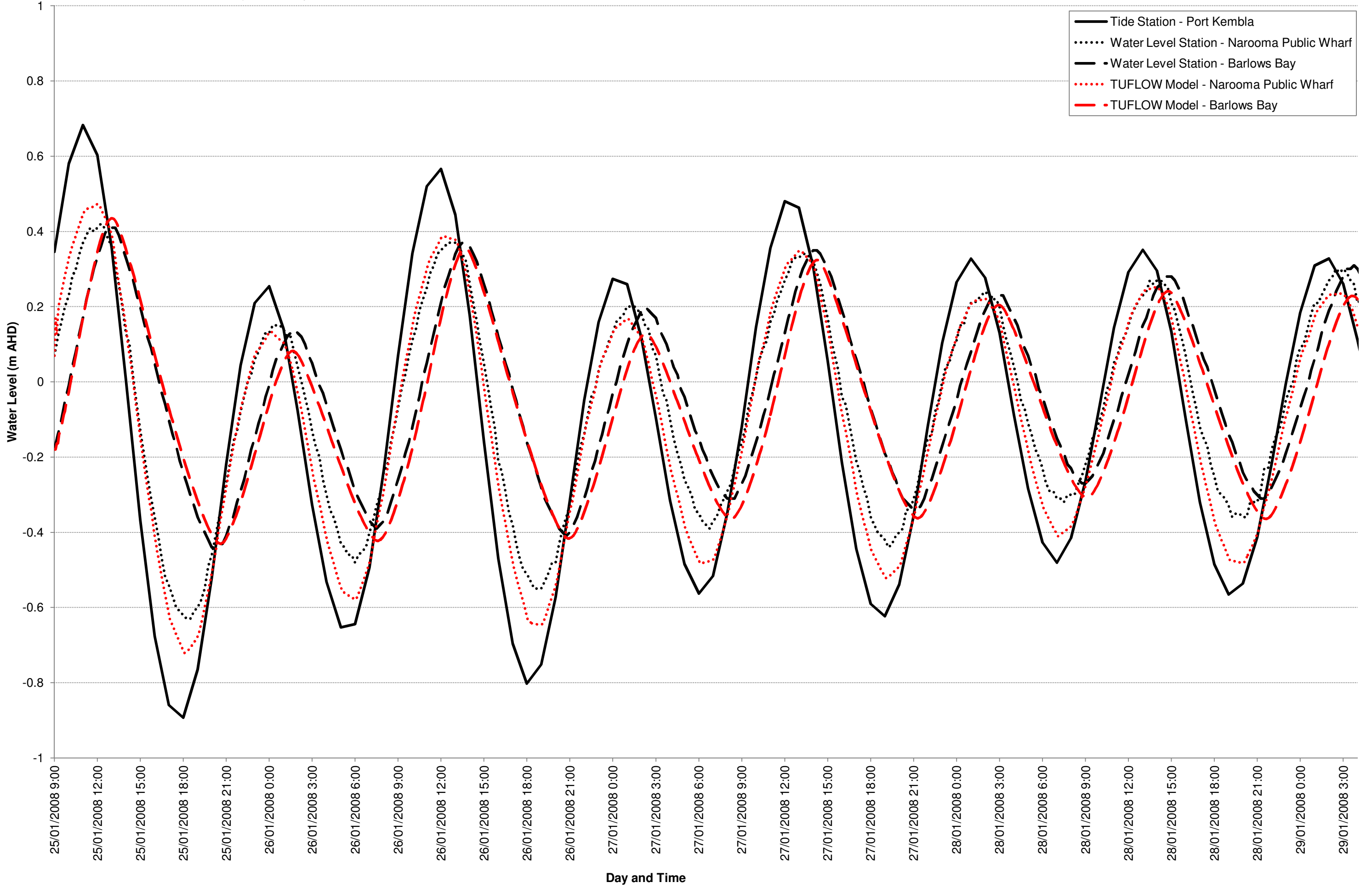


25TH-29TH JANUARY 2008 EVENT
RECORDED WATER LEVELS AND STAGE HYDROGRAPHS

J:\Jobs\112034\Calibration\Tide_Comparison\Analysis_tide_20080125.xlsx



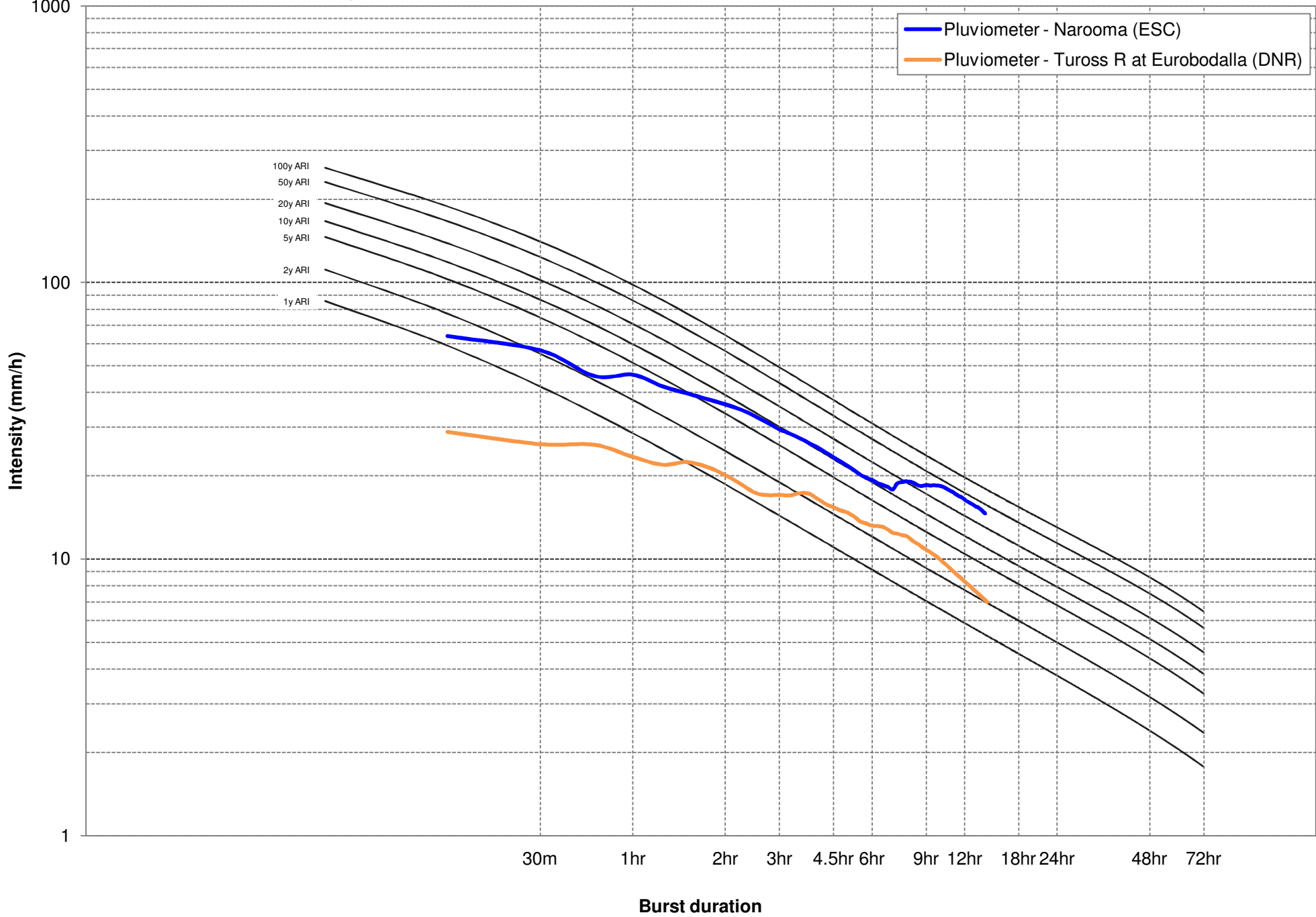


FIGURE E3
28TH JANUARY 1999 EVENT
IFD DATA

FIGURE E4
28TH JANUARY 1999 EVENT
RAINFALL DISTRIBUTION

J:\Jobs\112034\ArcView\ArcMaps\DraftReport Eurobodalla\Figure E04_1999 Distribution.mxd

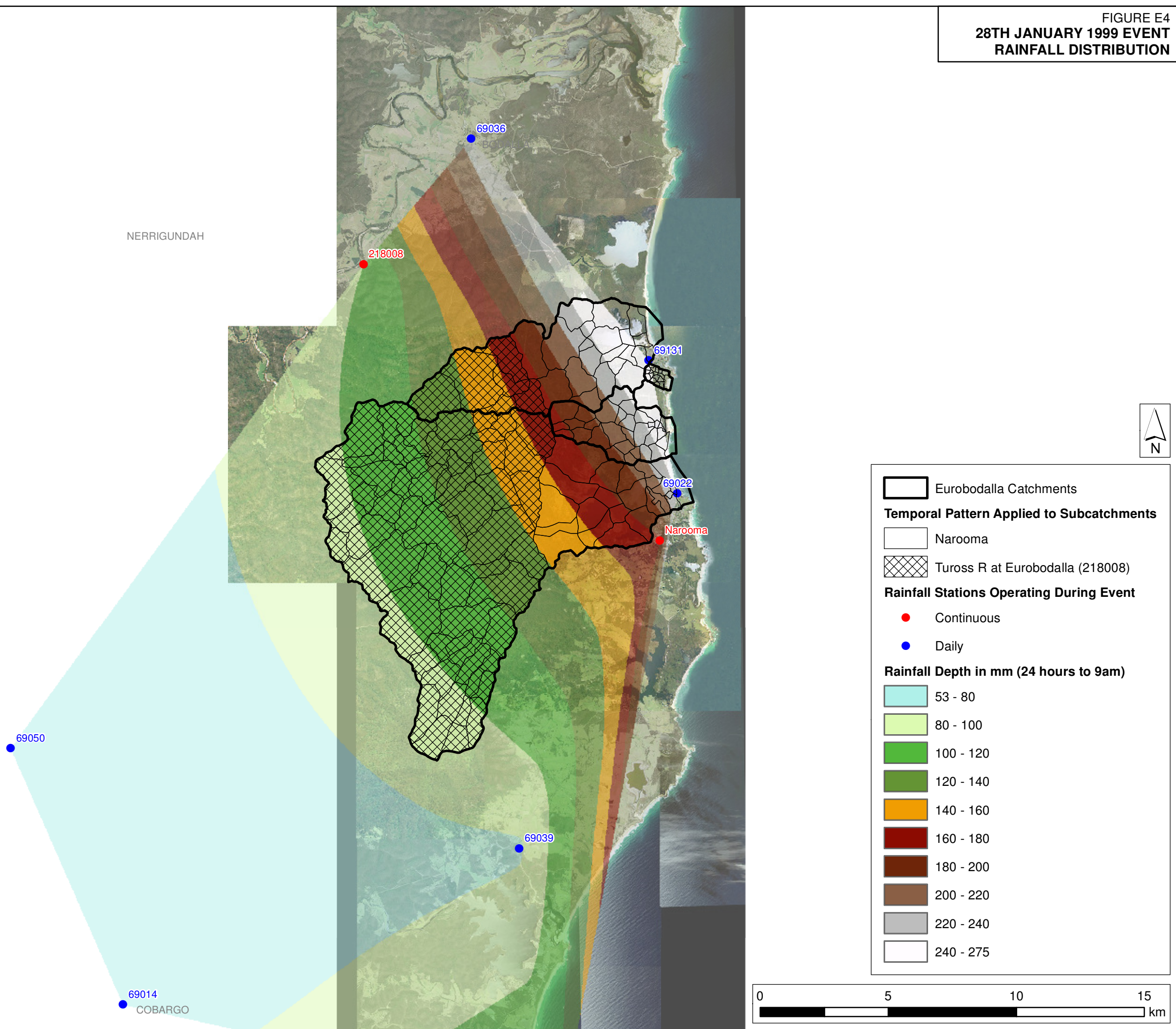


FIGURE E5
28TH JANUARY 1999 EVENT
RAINFALL HYETOGRAPH COMPARISON

J:\Jobs\112033\Calibration\Model_Rainfall\Analysis_15min_AdjustEDST_1999.xlsx

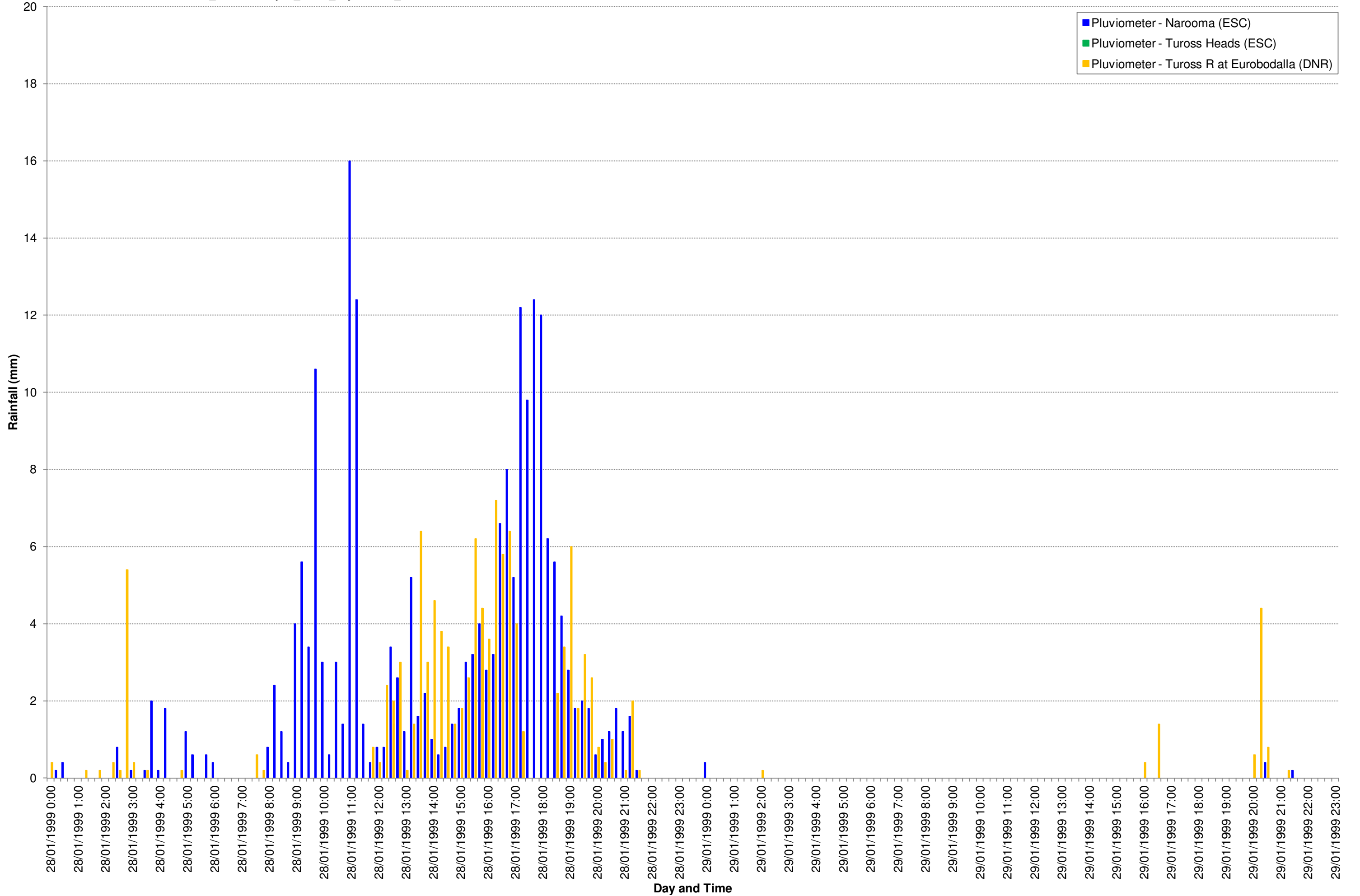


FIGURE E6
28TH JANUARY 1999 EVENT
STAGE HYDROGRAPHS

J:\Jobs\112033\Calibration\Model_Rainfall\Analysis_15min_AdjustEDST_1999.xlsx

